




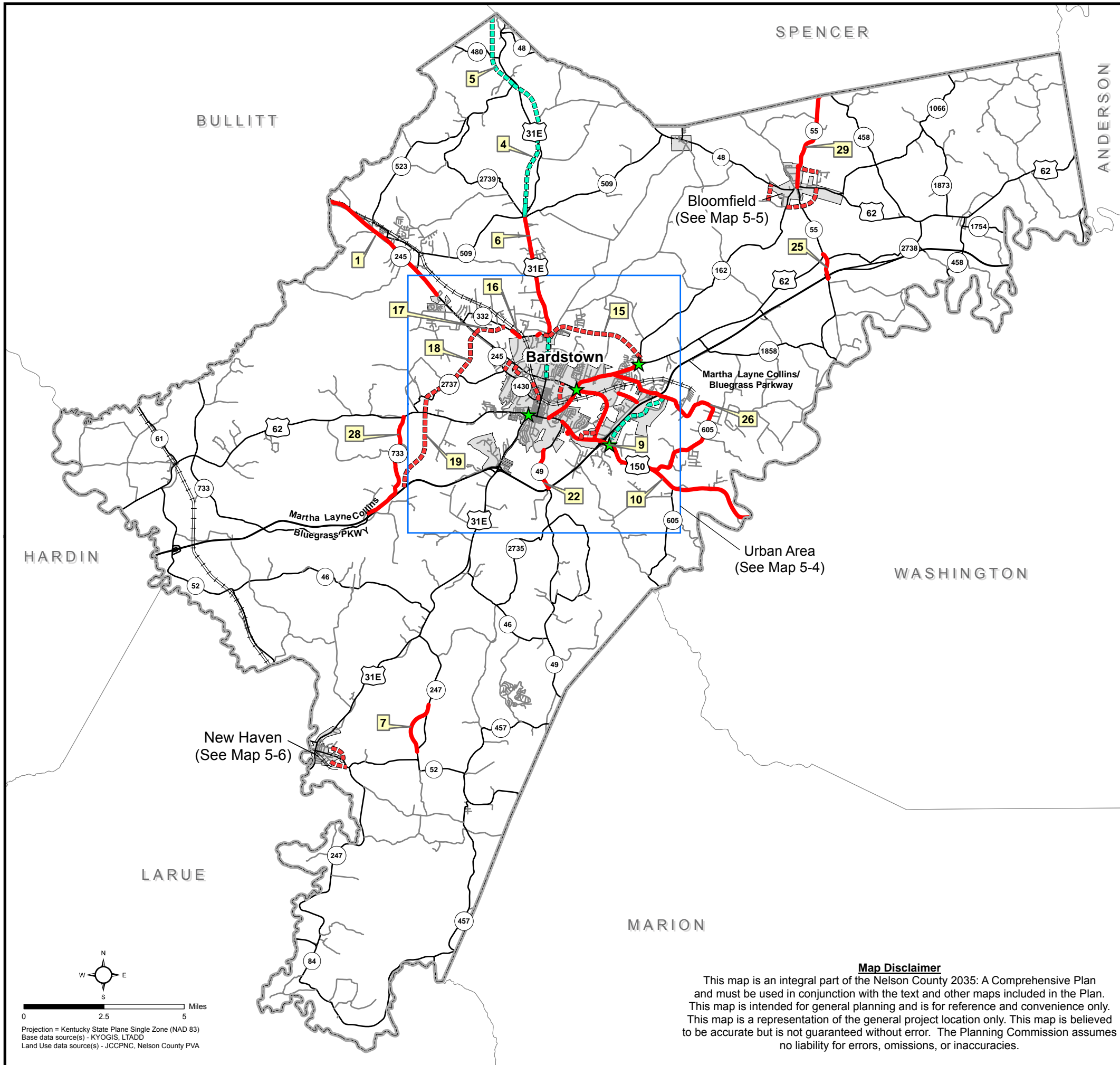


Potential and Planned Transportation Improvements

(Note: This map shows only the general location of potential and planned transportation improvements and is intended for general planning only.)

- 1** New Shepherdsville Road (KY 245) – Addressing geometric issues between hospital and Samuels Loop (KY 509) and major widening between hospital and county line
- 4** Louisville Road (US 31E) – Relocation from Samuels / Fairfield Roads (KY 509) to Whitesides Road (completed)
- 5** Louisville Road (US 31E) – Relocation from Whitesides Road to county line
- 6** Louisville Road (US 31E) – Widening and access management improvements between Nazareth Drive and Samuels / Fairfield Roads (KY 509)
- 7** Monks Road (KY 247) – Realignment near Abbey of Gethsemani
- 9** Parkway Avenue – Extension to Woodlawn Road (KY 605) and intersection improvements at Springfield Road (US 150) (completed)
- 10** Springfield Road (US 150) – Reconstruction from Leslie Ballard Lane to county line and Beech Fork bridge replacement
- 15** Northeast Connector – Construction of connector road between Bloomfield Road (US 62) and Louisville Road (US 31E) and intersection improvements at Bloomfield Road (US 62) and KY 162
- 16** Old Nazareth Road (KY 332) – Widening and improvements between Louisville Road (US 62) and New Shepherdsville Road (KY 245) for connector road
- 17** Northwest Connector – Construction of connector road between Old Nazareth Road (KY 332) and New Shepherdsville Road (KY 245)
- 18** Southwest Connector, Phase I – Construction of connector road between New Shepherdsville Road (KY 245) and Boston Road (US 62)
- 19** Southwest Connector, Phase II – Construction of connector road between New Shepherdsville Road (KY 245) and Boston Road (US 62)
- 22** Loretto Road (KY 49) – Spot improvements between Old Gilkey Run Road and Bluegrass Parkway Overpass
- 25** Springfield Road (KY 55) – Improvements between Bloomfield Road (US 62) and Bluegrass Parkway
- 26** Woodlawn & Poplar Flat Roads (KY 605) - Spot improvements between Bloomfield Road (US 62) and Springfield Road (US 150)
- 28** Bellwood Road (KY 733) – Reconstruction at various locations to alleviate flooding
- 29** Taylorsville Road (KY 55) – Reconstruction/relocation from Chaplin Road (US 62) to county line (#5 on Bloomfield Town Area map)

-  Intersection Improvement
-  Roadway Improvements
-  New Roadway Construction
-  Completed Improvement
-  Local/County Road



Map Disclaimer

This map is an integral part of the Nelson County 2035: A Comprehensive Plan and must be used in conjunction with the text and other maps included in the Plan. This map is intended for general planning and is for reference and convenience only. This map is a representation of the general project location only. This map is believed to be accurate but is not guaranteed without error. The Planning Commission assumes no liability for errors, omissions, or inaccuracies.

