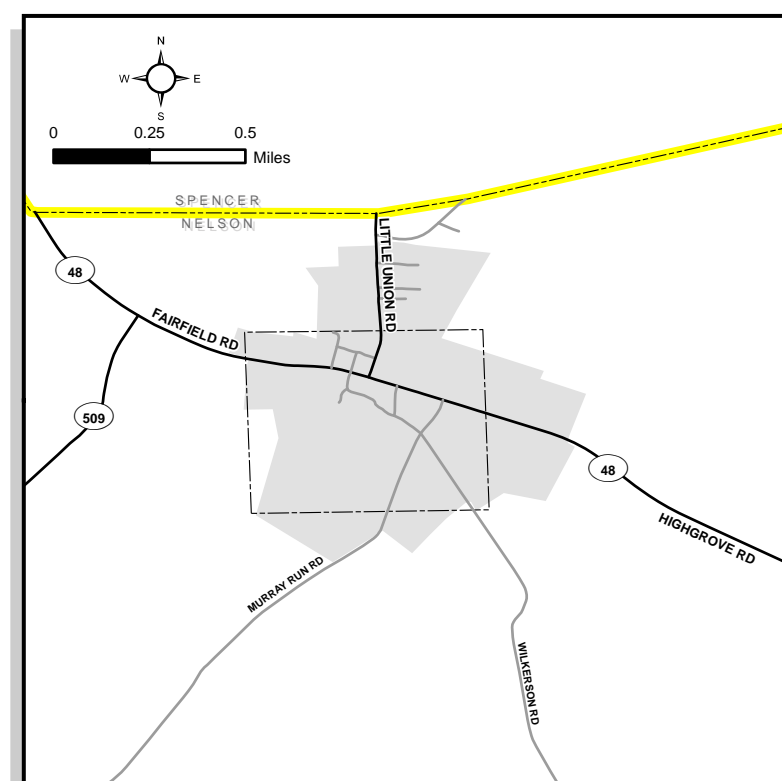
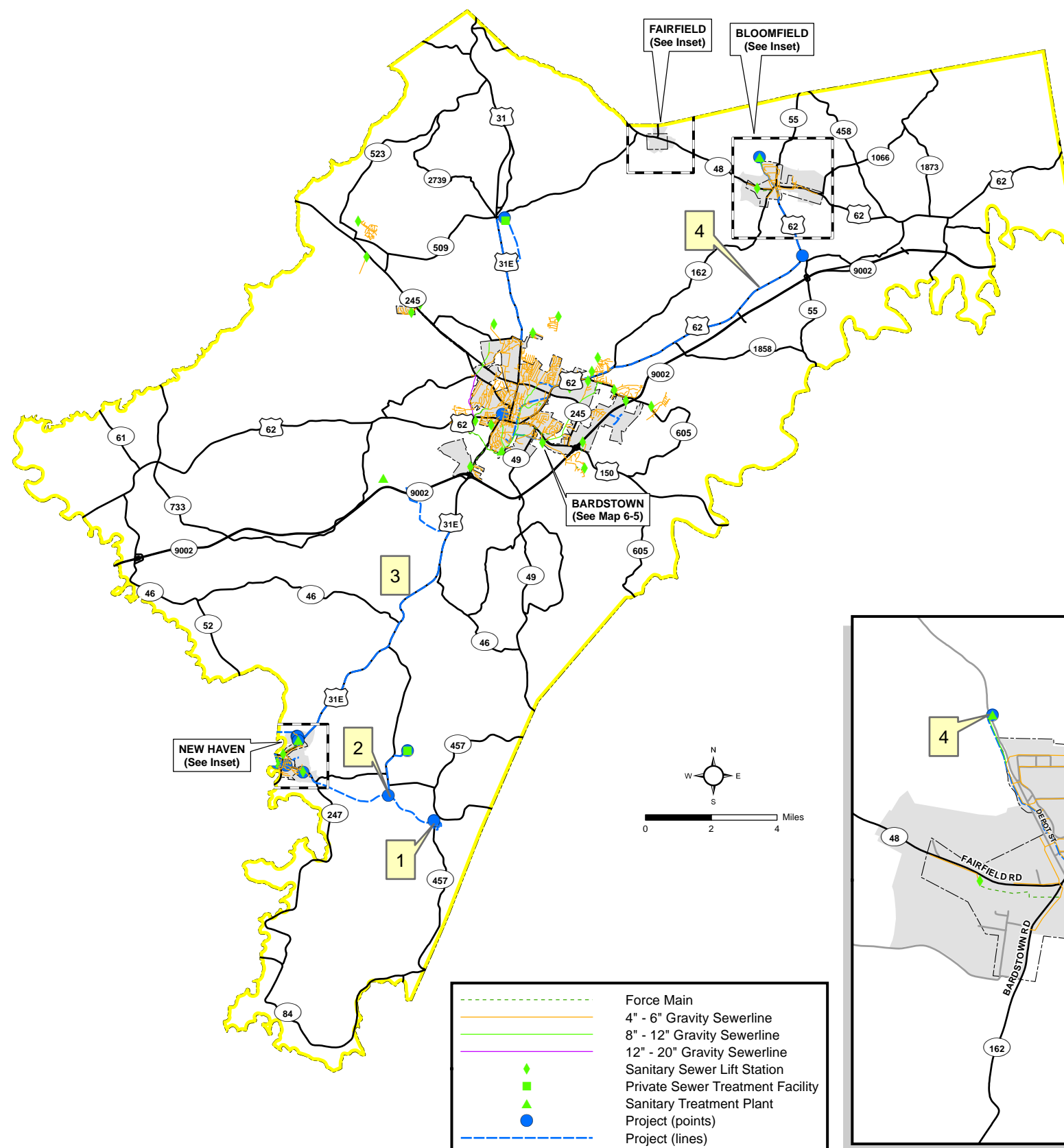
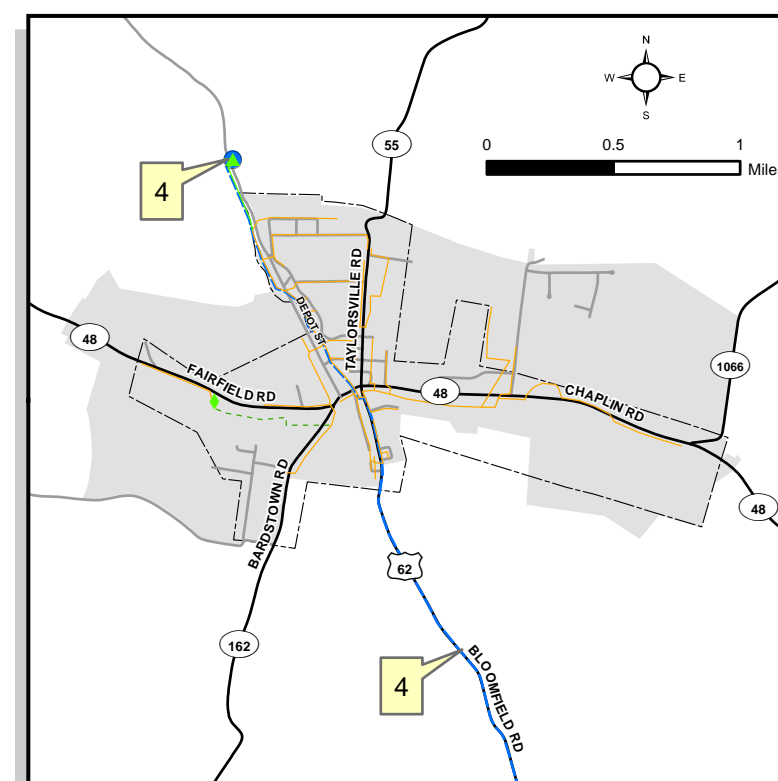


NEW HAVEN

**FAIRFIELD**

- 1 SX21179021, New Haven
New Hope Liftstation and Interceptor.
- 2 SX21179022, New Haven
Gethsemane Liftstation and Interceptor.
- 3 SX21179009, New Haven
Interceptor.
- 4 SX21179008, Bloomfield
Lift Stations and Interceptors
- 5 SX21179011, New Haven
Treatment Plant and line Rehab.
- 6 SX21179015, New Haven
I&I Rehab.
- 7 SX21179017, New Haven
I&I Rehab.
- 8 SX21179020, New Haven
Interceptor.



BLOOMFIELD

Projection = Kentucky State Plane Single Zone (NAD 83)
All scales and north arrows are view specific
Base data source(s) - KYOGIS, LTADD
Water line data source - KYOGIS, KYDOW

Map Disclaimer
This map is an integral part of the Nelson County 2035: A Comprehensive Plan and must be used in conjunction with the text and other maps included in the Plan. This map is intended for general planning and is for reference and convenience only. This map is believed to be accurate but is not guaranteed without error. The Planning Commission assumes no liability for errors, omissions, or inaccuracies.

Figure 6-4

TOWN AND RURAL WASTEWATER SYSTEM

Nelson County 2035
*A Comprehensive Plan for Cities of
Bardstown, Bloomfield, Fairfield, New Haven and Nelson County*

REV 8/11